27/03-1

v.2.13e05_

Country:	UNKNOWN	Latitude:	56 57 30.500N	
State:	offshore	Longitude:	0 32 20.200W	
		Projection:	unknown	
Spud date:	04-Jul-1967	UTM North:	6315458.500	m (surface)
Completion date:	29-Sep-1967	UTM East:	649655.063	m (surface)
Operator:	Amoco	UTM North:	6315458.000	m (TD)
		UTM East:	649651.750	m (TD)
		Centr. Meridian:	-3	

Type:	Exploration	Orig. RKB:	84.0 ft
Shows:	Oil	Ground Level:	330.0 ft
Status:	P&A	Total Depth:	6529.0 ft

Bit Record:

Size in	To ft	Type/Remarks
26.000	525	
17.500	3125	
12.250	6526	

Casing Record:

Size in	Weight lb/ft	Grade	From ft	To ft
		PILE DRI	0	520
20.000			0	1206
13.375	72.0	L-8Q	0	3055

Logging Runs:

Run	Date	Top ft	Base ft	Max BHT degF	Contractor	Logs	BHT degF	Time SC hours	Remarks
1	08-Jul-1967	520	1264	140	Schlumberger	IES/SP	140		
						BHC/GR	140	0	
						FDL			
2	17-Jul-1967	1204	3120	150	Schlumberger	IES/SP	150	2	
						BHC/GR	150	2	
						FDL	150	2	
						EPL	150	2	
						LL7	150		
						MLL	150		
						HDT	150		
3	22-Jul-1967	3054	3420		Schlumberger	BHC/GR			
4	29-Aug-1967	3054	6526	165	Schlumberger	IES/SP	165	4	
						BHC/GR	165	3	
						FDC	165		
						EPL	165	3	
						LL7	165		
						MLL	165		
						HDT	165		

Mud Details:

Run	Mud Type	%H20	Salin. kppm	Density lb/usg	Visc. sec	Ph	Fl.Loss cm3	Rm ohmm @degF	Rmf ohmm @degF	Rmc ohmm @degF
1	sea water	100	23	9.3	48	8.5	21.5	0.25 @ 80	0.19 @ 68	0.37 @ 65
2	salt sat	100	119	9.3	48	9.5	50.0	0.07 @ 68	0.05 @ 68	0.15 @ 68
3	Salt Sat									
4	Salt Satur	100	99	11.2	48	11.5	3.8	0.07 @ 80	0.05 @ 64	0.18 @ 62

Remarks:

site - 24-Jun-2022:09:32:55
E:\MY PROJECTS\LogIC\NSNRL\DHH Atlas\27_03-1 Final_2022_05_26\27_03-1 Final.ndk

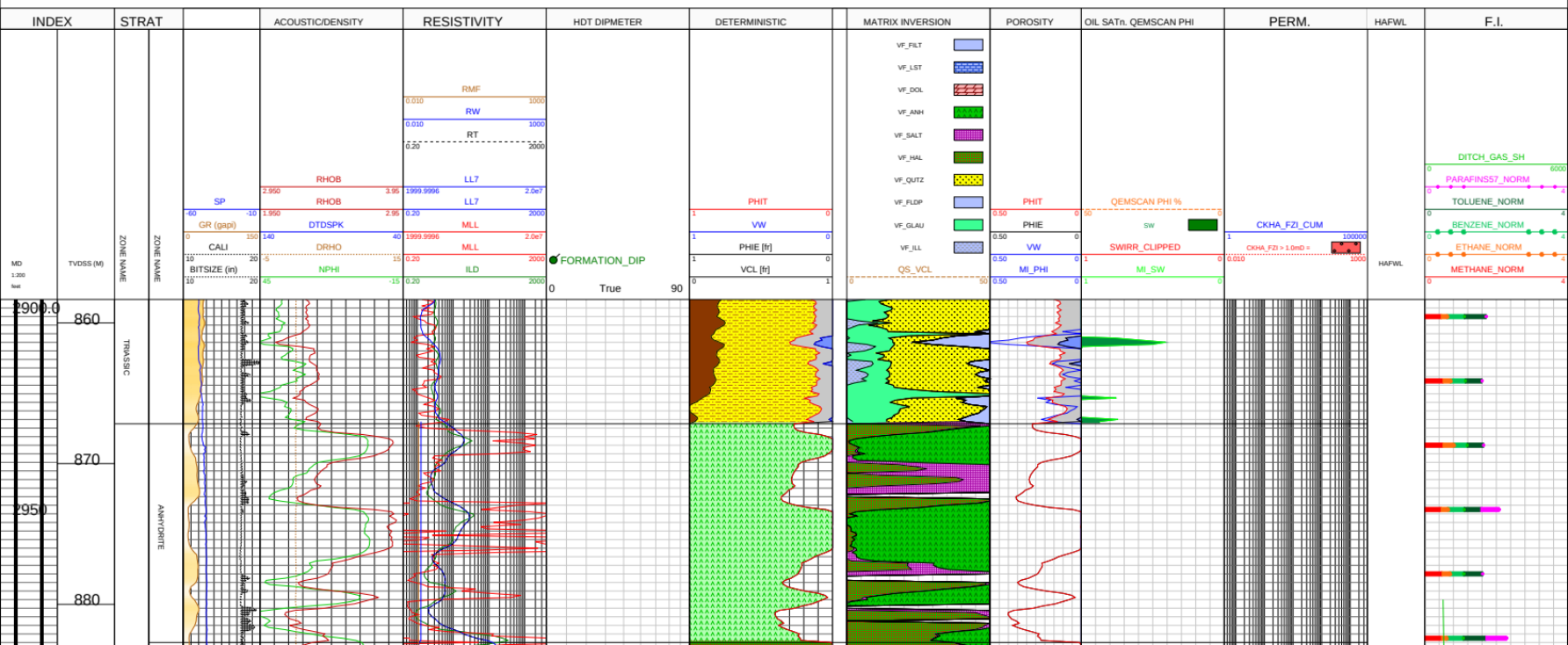


HALITE
ANHYDRITE
Z3.2A SANDY DOLOMITE
Z3.2A POLYHALITE
Z3 BMA HALITE
3000
3050
3100
3150
3200
3250
3300
3350
3400
890
900
910
920
930
940
950
960
970
980
990
1000
1010
3124.00
3154.00
524.6
520
515
510
505
500
495
490
485
480
475
470
465
460
455
450
445
440
435
430
425
420
415
410
405
DST-2
DST-3

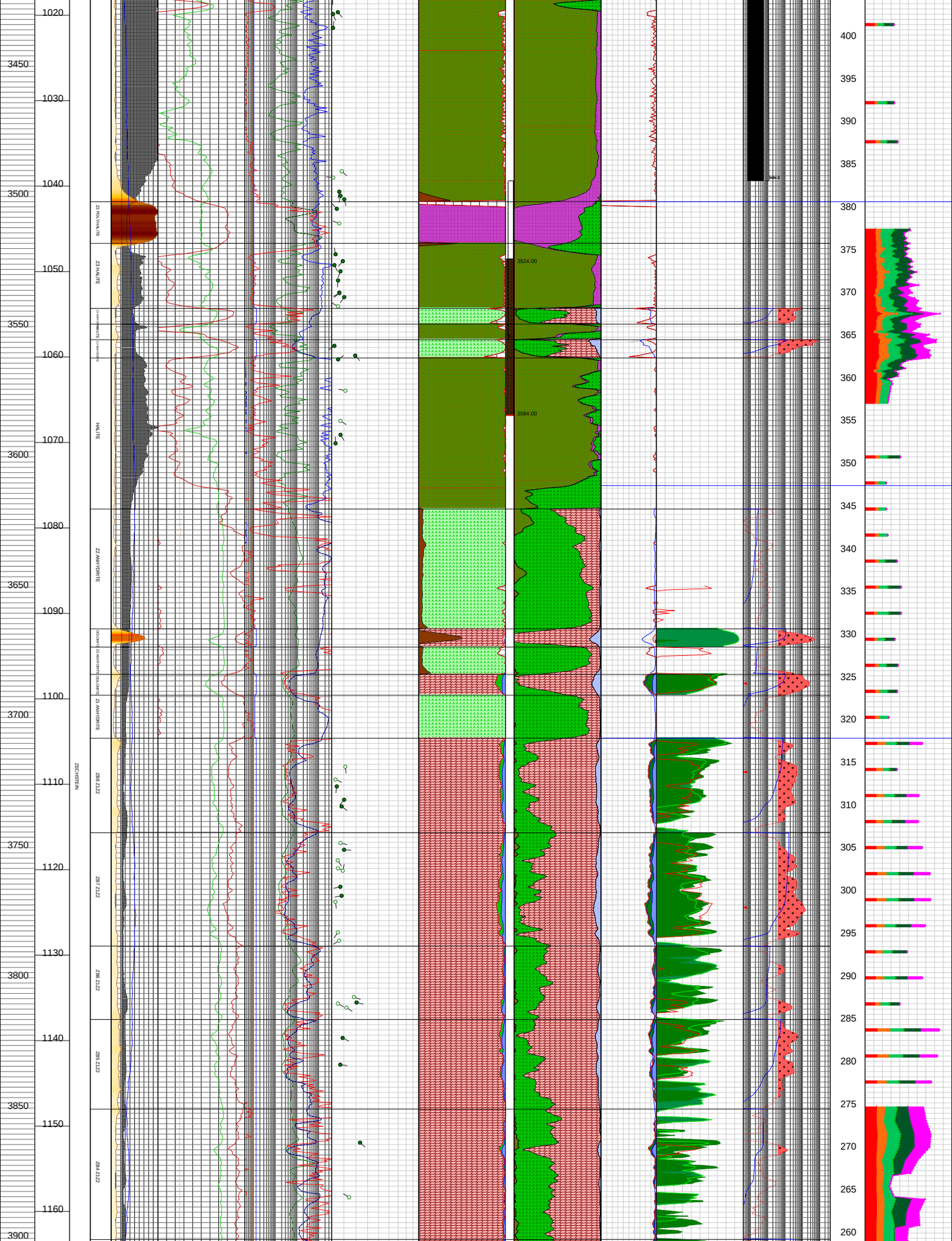
1020
3450
1030
1040
3500
1050
3550
1060
1070
3600
1080
3650
1090
1100
3700
1110
3750
1120
1130
3800
1140
3850
1150
1160
3900
ZECHSTEIN
Z3 POLYHALITE
Z3 HALITE
HALITE
Z2 ANHYDRITE
DOLOMITE
Z1 ANHYDRITE
ZB8 Z1Z2
ZB7 Z1Z2
ZB6 Z1Z2
ZB5 Z1Z2
ZB4 Z1Z2
3524.00
3584.00
400
395
390
385
380
375
370
365
360
355
350
345
340
335
330
325
320
315
310
305
300
295
290
285
280
275
270
265
260

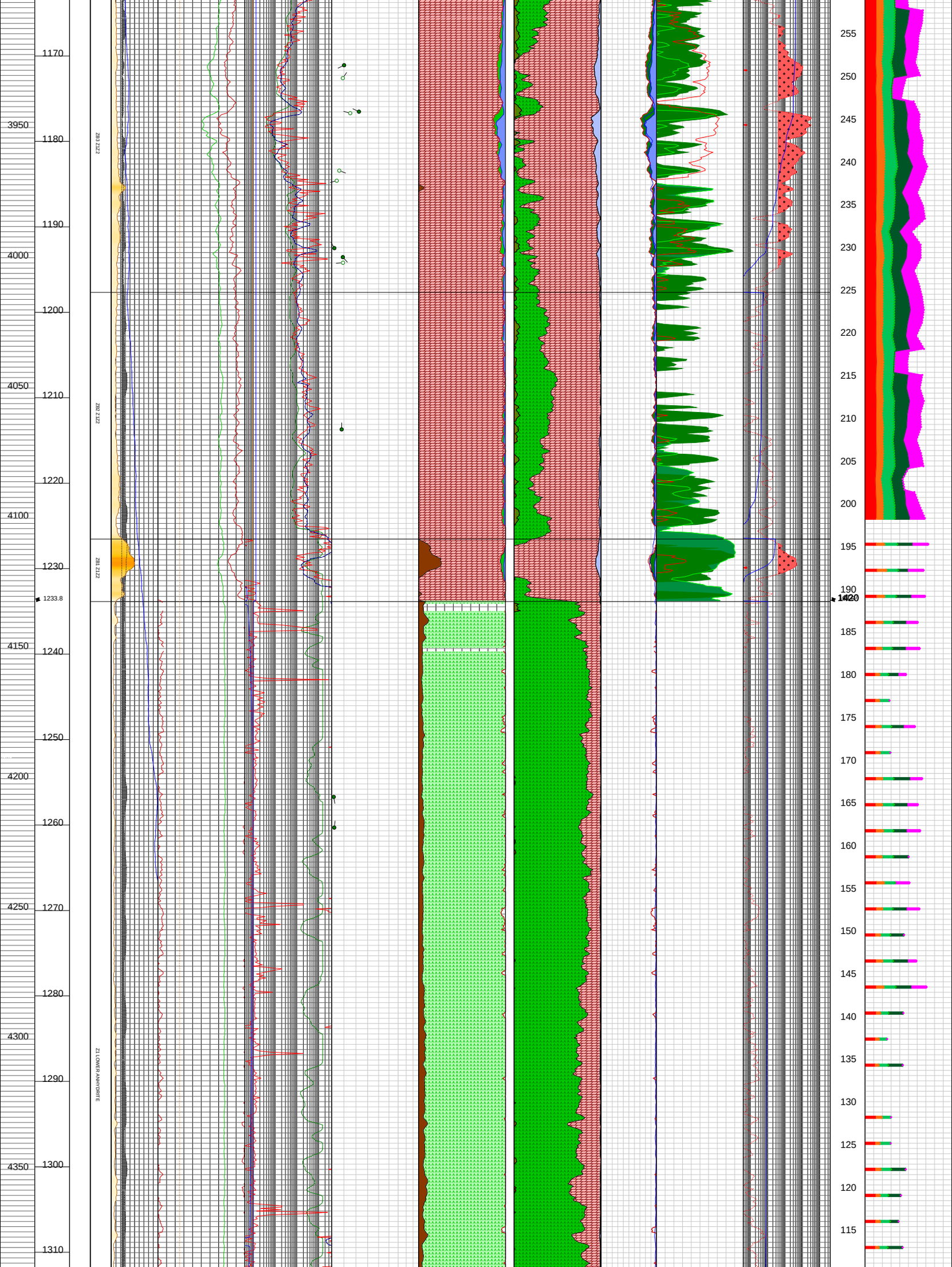
1170
1180
1190
1200
1210
1220
1230
1233.8
1240
1250
1260
1270
1280
1290
1300
1310
3950
4000
4050
4100
4150
4200
4250
4300
4350
Z83 Z1Z2
Z82 Z1Z2
Z81 Z1Z2
Z1 LOWER ANHYDRITE
255
250
245
240
235
230
225
220
215
210
205
200
195
190
185
180
175
170
165
160
155
150
145
140
135
130
125
120
115


4400
4450
4500
4550
4600
4650
4700
4750
4800
1320
1330
1340
1350
1360
1370
1380
1390
1400
1410
1420
1430
1440
4533.50
4648.00
4657.00
110
105
100
95
90
85
80
75
70
65
60
55
50
45
40
35
30
25
20
15
10
5
0
-5
-10
-15
-20


1450
4850
1460
4900
1470
1480
4950
1490
5000
1500
1510
5050
1520
5100
1530
1540
5150
1550
5200
1560
1570
5250
1580
4976.00
4996.00
-25
-30
-35
-40
-45
-50
-55
-60
-65
-70
-75
-80
-85
-90
-95
-100
-105
-110
-115
-120
-125
-130
-135
-140
-145
-150
-155

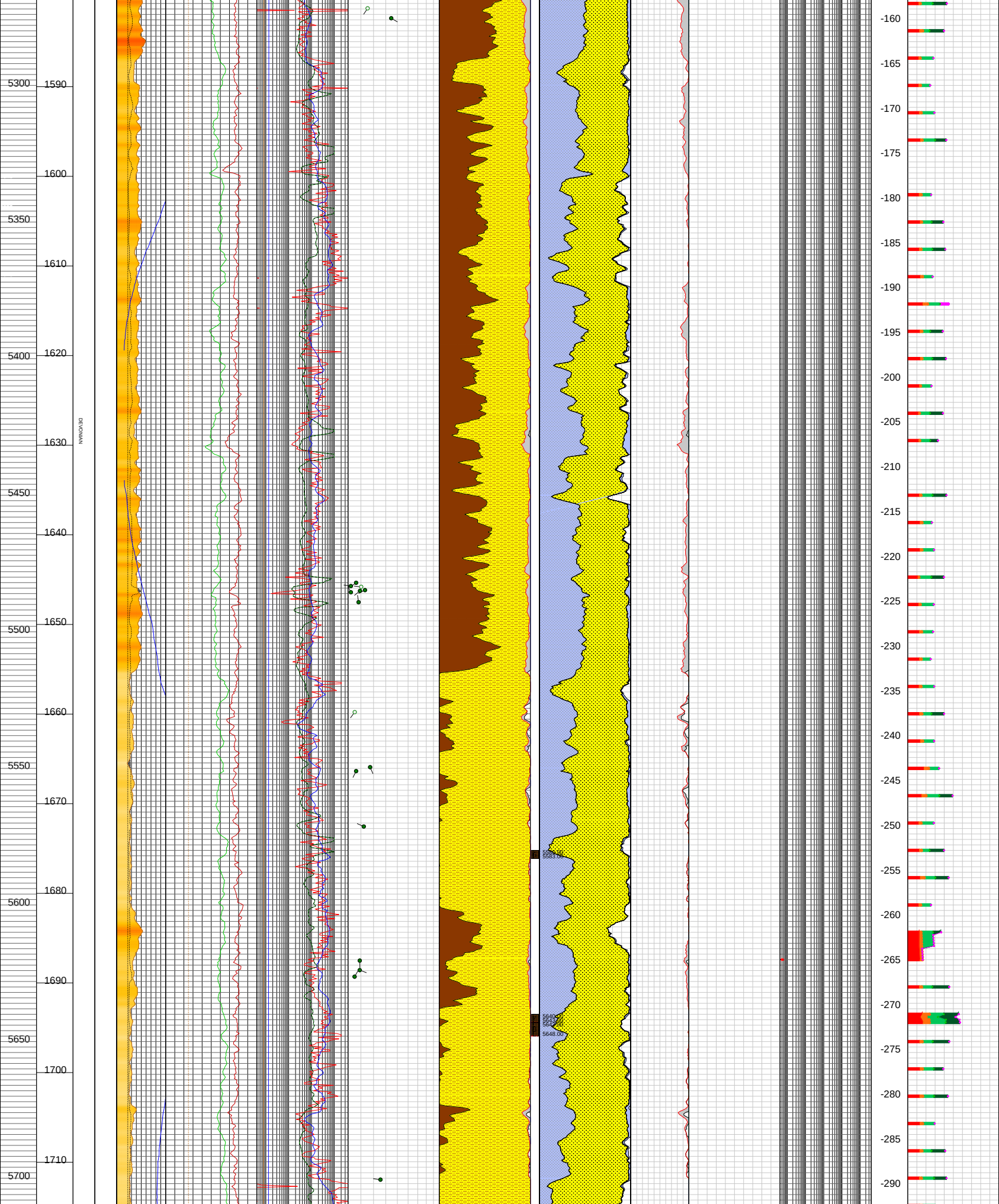
5300
5350
5400
5450
5500
5550
5600
5650
5700
1590
1600
1610
1620
1630
1640
1650
1660
1670
1680
1690
1700
1710
DEVONIAN
-160
-165
-170
-175
-180
-185
-190
-195
-200
-205
-210
-215
-220
-225
-230
-235
-240
-245
-250
-255
-260
-265
-270
-275
-280
-285
-290


1720
1730
1740
1750
1760
1770
1780
1790
1800
1810
1820
1830
1840
1850
5750
5800
5850
5900
5950
6000
6050
6100
6150
5729.00
5736.00
5837.00
5844.00
6075.00
6082.00
-295
-300
-305
-310
-315
-320
-325
-330
-335
-340
-345
-350
-355
-360
-365
-370
-375
-380
-385
-390
-395
-400
-405
-410
-415
-420
-425
-430


MD 1:200 feet
TVDSS (M)
ZONE NAME
SP
GR (gapi)
CALI
BITSIZE (in)
RHOB
DTDSPK
DRHO
NPHI
RMF
RW
RT
LL7
MLL
ILD
FORMATION_DIP
True
PHIT
VW
PHIE [fr]
VCL [fr]
VF_FILT
VF_LST
VF_DOL
VF_ANH
VF_SALT
VF_HAL
VF_QUTZ
VF_FLDP
VF_GLAU
VF_ILL
QS_VCL
PHIE
MI_PHI
QEMSCAN PHI %
SW
SWIRR_CLIPPED
MI_SW
CKHA_FZI_CUM
HAFWL
DITCH_GAS_SH
PARAFINS57_NORM
TOLUENE_NORM
BENZENE_NORM
ETHANE_NORM
METHANE_NORM
INDEX
STRAT
ACOUSTIC/DENSITY
RESISTIVITY
HDT DIPMETER
DETERMINISTIC
MATRIX INVERSION
POROSITY
OIL SATn. QEMSCAN PHI
PERM.
F.I.

27/03-1